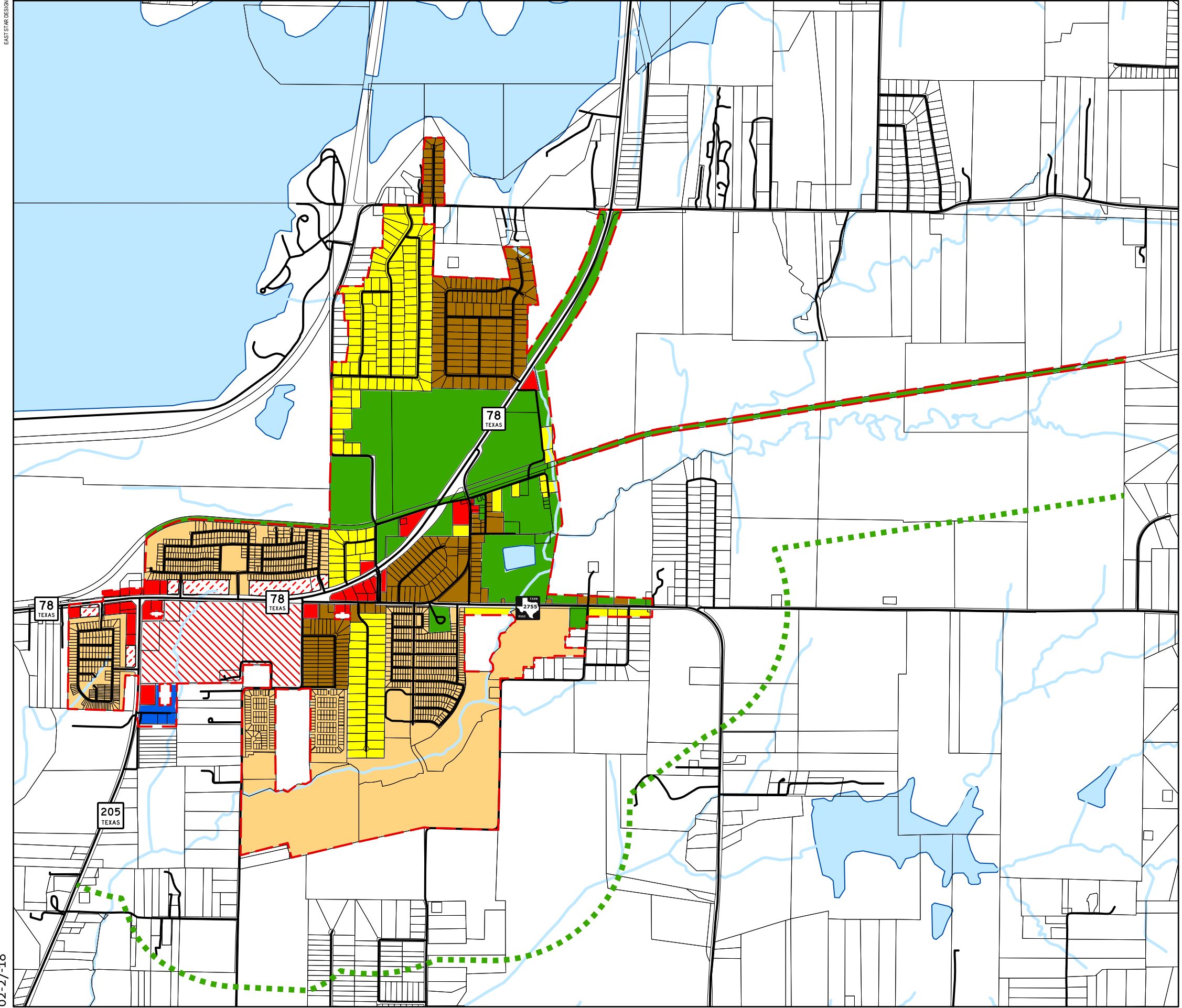


EAST OF PAR DESIGN



# ZONING MAP



## Legend

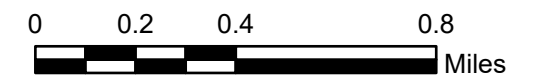
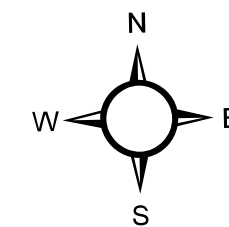
- Agricultural (A)
- Single Family-1 (SF-1)
- Single Family-2 (SF-2)
- Retail (R)
- Planned Development – Single Family (PD-SF)
- Planned Development – Mixed Use (PD-MU)
- Planned Development – Commercial (PD-C)
- Planned Development – Business (PD-B)

For Planned Development Regulations  
See the City of Lavon Ordinance applicable to the specific site.

## Unassigned Zoning Districts

- Single-Family -4 (SF-4)
- Main Street
- Business Park District (B-2)

For General Regulations of these Zoning Districts  
see the City of Lavon Zoning Ordinance



MUNDO ASSOCIATES INC.

*Economic Development, Planning, and Civil Engineering*

02-27-18