

ORIGINAL

CITY OF LAVON, TEXAS

ORDINANCE NO. 2005-05-01

AN ORDINANCE OF THE CITY OF LAVON, TEXAS, ADOPTING AN OFFICIAL MAP OF THE CITY AND AUTHORIZING PERIODIC UPDATES OF SAID OFFICIAL MAP

05913 03641

WHEREAS, the City of Lavon is required by statute to maintain an up-to-date map of the City; and

WHEREAS, the City of Lavon periodically receives requests from other federal, state, and local agencies for copies of up-to-date maps of the City; now therefore

BE IT ORDAINED BY THE CITY COUNCIL OF THE CITY OF LAVON, TEXAS


Section 1. The map attached to and made an integral part of this ordinance is hereby adopted by the City Council as the official map of the City, showing current city limits of the City of Lavon and the current extraterritorial jurisdiction of the City of Lavon, as of the date of adoption of this ordinance.

Section 2. The City Administrator is hereby directed to update said official map by revising the city limits line and extraterritorial jurisdiction boundary as territory is added to and subtracted from the City through appropriate action of the City Council.

Section 3. The City Secretary is hereby directed to send the properly certified official map of the City of Lavon to federal, state, and local agencies as required to satisfy statutory and regulatory requirements of the United States, the State of Texas, and Collin County.

PASSED by the following vote of all members of the City Council as present on this the 5th day of May, 2005.

AYES	<u>3</u>
NAYS	<u>0</u>
ABSTENTIONS	<u>0</u>

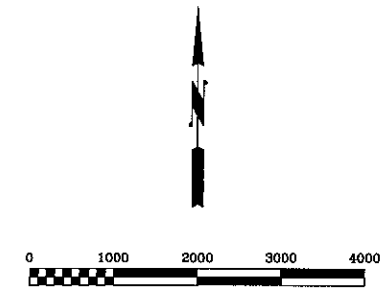
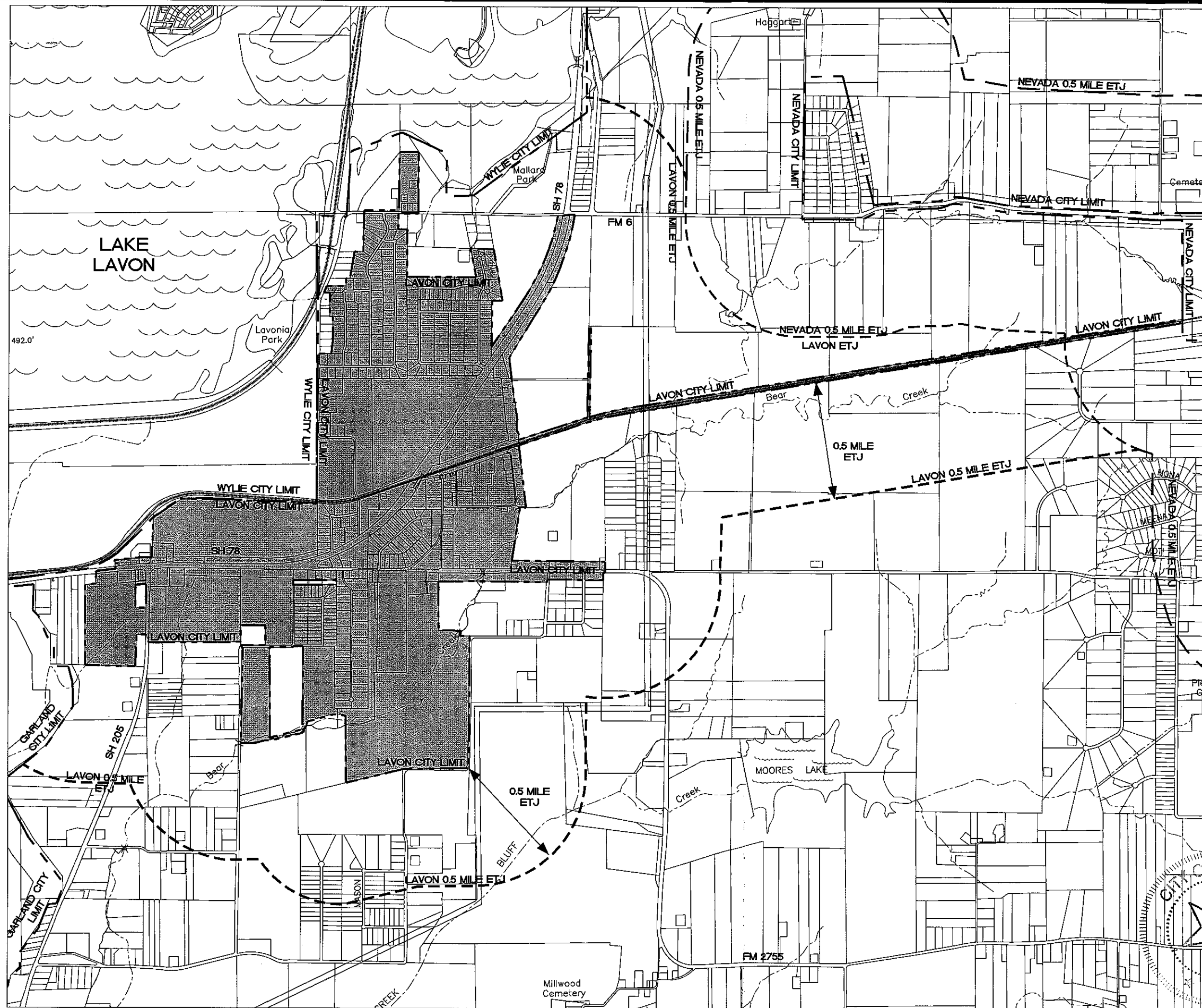


ATTEST:

APPROVED:

*Rena Howell*  
\_\_\_\_\_  
City Secretary

*[Signature]*  
\_\_\_\_\_  
Mayor



**OFFICIAL CITY LIMIT MAP  
CITY OF LAVON**

APRIL 28, 2005

ORDINANCE NO. 2005-05-01

DULY PASSED AND ADOPTED ON THIS THE  
DAY OF May, 2005

*Steve Parker*  
STEVE PARKER, MAYOR

ATTEST:

*Rosa Stovall*  
ROSA STOVALL, CITY SECRETARY

**CITY LIMIT ANNEXATION HISTORY**

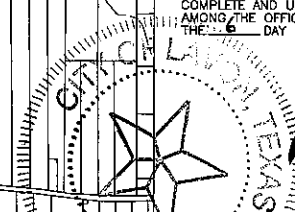
ORDINANCE NO. 2004-09-04  
PASSED ON 9/30/04

ORDINANCE NO. 2003-06-05  
PASSED ON 6/6/03

THE MUNICIPAL ORDINANCE RECORDS,  
WHERE THESE ORDINANCES ARE  
RECORDED IN FULL, ARE KEPT BY THE  
CITY SECRETARY FOR THE CITY OF LAVON.

I, ROSA STOVALL, CITY SECRETARY FOR THE CITY OF LAVON, DO  
HEREBY CERTIFY THAT THIS OFFICIAL CITY LIMIT MAP IS A TRUE, EXACT,  
COMPLETE AND UNALTERED DUPLICATE OF THE ORIGINAL ON FILE  
AMONG THE OFFICIAL RECORDS OF THE CITY OF LAVON, ON THIS  
THE 6 DAY OF May, 2005

*Rosa Stovall*  
ROSA STOVALL



**Adams  
ENGINEERING**  
4414 Lake Blvd., Ste. 200 • Dallas, Texas 75247 • (972) 991-8800

This drawing and all related documents (including those on electronic media), were prepared by Adams Consulting Engineers, Inc. (ACEI) and are the property of ACEI. The information herein is to be used only for the project and location for which it was prepared and is not to be used for any other project or location without the written consent of ACEI. Any other use of this drawing, including (without limitation) any reproduction or distribution, is strictly prohibited, and the user shall hold harmless and indemnify ACEI from all liabilities which may arise from such unauthorized use. Each use shall retain the name of any architect or engineer and shall bear only the name of the user. No part of this drawing, or any part thereof, shall be used for any other project or location without the written consent of ACEI.